






















Key to Maps

© 2018 9walks2.download









Structures

 Dwelling	 Other Building	 Pub (not necessarily open)	 Station
 Ruin	 Cafe	 Church/Chapel or Shrine	 Hostel
 Tents	 Caravans	 Toilets	 Grouse Butts










Symbols

 End of Stage	 Steps (up)	 Steps (down)
 Start of Stage	 Slope (up)	 Slope (down)
 Compass (red = north)	 Parking for Start	 Other Parking









Man-made

 Single Gate	 Squeezer Stile	 Footbridge	 Seat/Bench (not a headless llama)
 Long Gate	 Step-Over or Ladder Stile	 Trig Point	 Cairn






Living Things (currently or once upon a time)

 Marsh/Bog	 Broadleaved Tree(s)	 Bluebells
 Exotic Tree(s) /Shrub(s) (probably rhododendron)	 Heather	 Bracken
 Evergreen Tree(s)	 Dead Tree	 Daffodils

Natural

 Cave/Tunnel	 Peak	 Line of Grouse Butts	 Waterfall
 Ridge	 Rock Face	 Scree	 Boulder

Background Colours

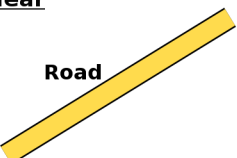
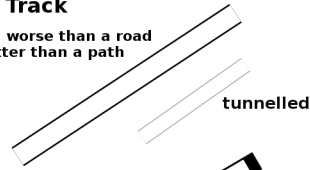
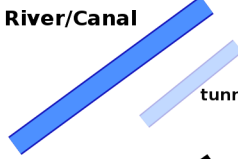

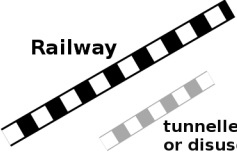
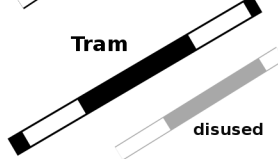
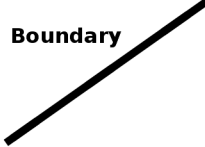
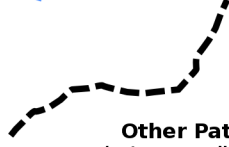




 Grassy	 Moor or Heath	 Woods
 Crops	 Quarry	

The Route

(follow this)

01:25:52
time elapsed on real-time
video (not the fast video)

Linear

 Road	 Track (something worse than a road but better than a path)	 River/Canal	 Stream/Drain
 Railway	 Tram	 Boundary	 Other Path (not necessarily a Right of Way)
 tunnelled or disused	 tunnelled	 tunnelled	
	 disused		